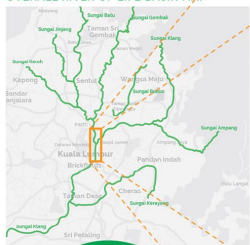


OVERVIEW

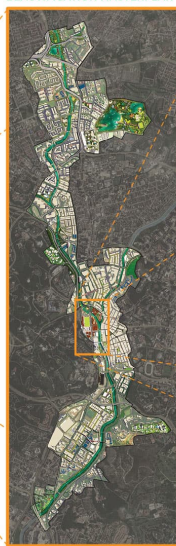
# THE RIVER OF LIFE PROJECT

The River of Life, identified as a project under the National Transformation Programme, aims to **transform 8 rivers** that are located within the Greater KL/Klang Valley region.

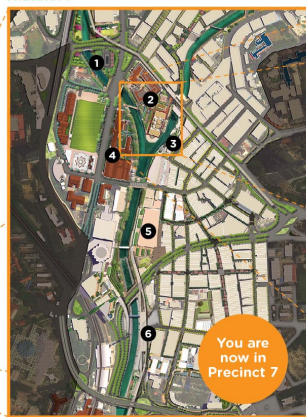
OVERALL RIVER OF LIFE BASIN MAP



RIVER OF LIFE BEAUTIFICATION MASTERPLAN



PRECINCT 7



ZONE 2: MASJID JAMEK AND PANGGUNG BANDARAYA



**64%**  
OVERALL PROGRESS  
as of February 2017

Masjid Jamek makes up  
**14%**  
of Precinct 7

THERE ARE 6 ZONES IN PRECINCT 7

- 1 St Mary's Cathedral and Count Down Clock
- 2 Masjid Jamek and Punggong Bandaraya
- 3 HSBC and Leboh Pasar Besar
- 4 Bangunan Sultan Abdul Samad
- 5 Central Market and Daya Bumi
- 6 Pasar Seni LRT

The River of Life Project aims to

- 1** Re-establish the city's historical core through special care in ensuring conservation
- 2** Provide efficient intermodal connections to ensure ease of navigation for visitors and locals
- 3** Create nodes of activity along the riverfront
- 4** Introduce a variety of uses to revitalise existing developments

## THERE ARE 3 MAJOR COMPONENTS TO THE RIVER OF LIFE PROJECT

### RIVER CLEANING

The aim is to revitalise them from their current states into clean rivers that can support recreational activities, with vibrant and liveable waterfronts, thereby increasing the economic value of its surroundings.

Improve River Water Quality along

**110km**  
covering  
**8 rivers**  
by 2020



**72%**  
COMPLETE  
as of February 2017

### RIVER BEAUTIFICATION

By rejuvenating the Klang and Gombak rivers in the heart of Greater KL, city residents and visitors will have the opportunity to rediscover the aesthetic nature of our rivers and reconnect with them in an ecological way.

Beautify

**10.7km**  
stretch along the Klang and Gombak river corridors,  
**11 Precincts** and **9 Packages**  
to be completed by 2019



**40%**  
COMPLETE  
as of February 2017

### COMMERCIALISATION & TOURISM

Maximise the **social and economic potential** of the Klang and Gombak Riverfronts



**YEAR 2020 AND BEYOND**

## WHAT WILL RIVER OF LIFE ACHIEVE?

<b>35,000</b> Residents of River of Life	<b>27,500</b> New Jobs	<b>13,900</b> Residential Units	<b>3</b> Riverfront Festivals	<b>4</b> Transit Oriented Developments	<b>15%</b> Reduction In Traffic Demand	<b>900%</b> Habitat Areas	<b>7MWh/YR</b> of Clean Energy
<b>1million</b> sqm of Commercial Space	<b>4,300</b> Public Housing Units	<b>30%</b> Water Capacity To Mitigate Flooding	<b>45min</b> Cycle Journey from End to End	<b>20</b> Football Fields of Green Area	<b>10km</b> of Pedestrian Oriented Streets		

